

Great Yarmouth Third River Crossing Order 202[*]

Document NCC/GY3RC/EX/011: Draft Itinerary for Accompanied Site Inspection

Planning Act 2008

Infrastructure Planning

The Infrastructure Planning (Examination Procedure) Rules 2010

Planning Inspectorate Reference Number: TR010043

Author: Norfolk County Council

Document Reference: NCC/GY3RC/EX/011

Date: 8 October 2019

This page is intentionally left blank

1 Draft Itinerary for Accompanied Site Inspection

1.1 Date and Time

1.1.1 The date, time and place of the Accompanied Site Inspection ('ASI') will be:

Date: 19 November 2019

Start time: 10:00 (estimated duration 2 hours)

Meeting place: Participants will be collected by minibus from the Great Yarmouth Railway Station at 10:15am. The minibus will be in the carpark at the front of the railway station.

1.2 Transport

1.2.1 Parties should make their own arrangements for travel to the ASI meeting place (location is advised above). A minibus will be provided for travel during the ASI itself and will return to the Great Yarmouth Railway Station at the end of the ASI.

1.2.2 The ASI will be conducted by minibus and walking. The minibus will make stops on either side of the River Yare where the Examining Authority and any Interested Parties will then proceed on foot.

1.2.3 Designated points of interest on both the minibus and walking routes can be found in Section 1.4 below.

1.3 Health and Safety

1.3.1 Each person attending the ASI is responsible for his or her own health and safety at all times. If you feel your health or safety to be prejudiced during the ASI, you should let the Examining Authority know immediately.

1.4 Itinerary

1.4.1 The suggested route shown for the ASI is shown on the Draft Itinerary for Accompanied Site Inspection Plans 1 to 3 in Section 2 and includes the points of interest detailed in Section 1.4.3 below. Please note that this is a non-stop ASI that includes both a minibus and walking tour. Attendees should allow approximately 2 hours for the ASI.

1.4.2 The minibus will make two stops either side of the River Yare and participants will undertake a walking route to view points of interest.

1.4.3 The points of interest as shown on Draft Itinerary for Accompanied Site Inspection Plans 1 to 3 in Section 2 are as follows:

Points of Interest on Minibus Route between Great Yarmouth Railway Station and the Kingsgate Community Centre

- A – Breydon Bridge;
- B – Harfrey’s Roundabout.

Points of Interest on Walking Route on West Side of River Yare

- C – Kingsgate Community Centre;
- D – William Adams Way Footbridge;
- E – Queen Anne’s Road;
- F – Mind Centre and Grounds;
- G – Bridge Crossing Point on West Side;
- H – Cromwell Road / Cromwell Court.

Points of Interest on Minibus Route between the Kingsgate Community Centre and Fish Wharf

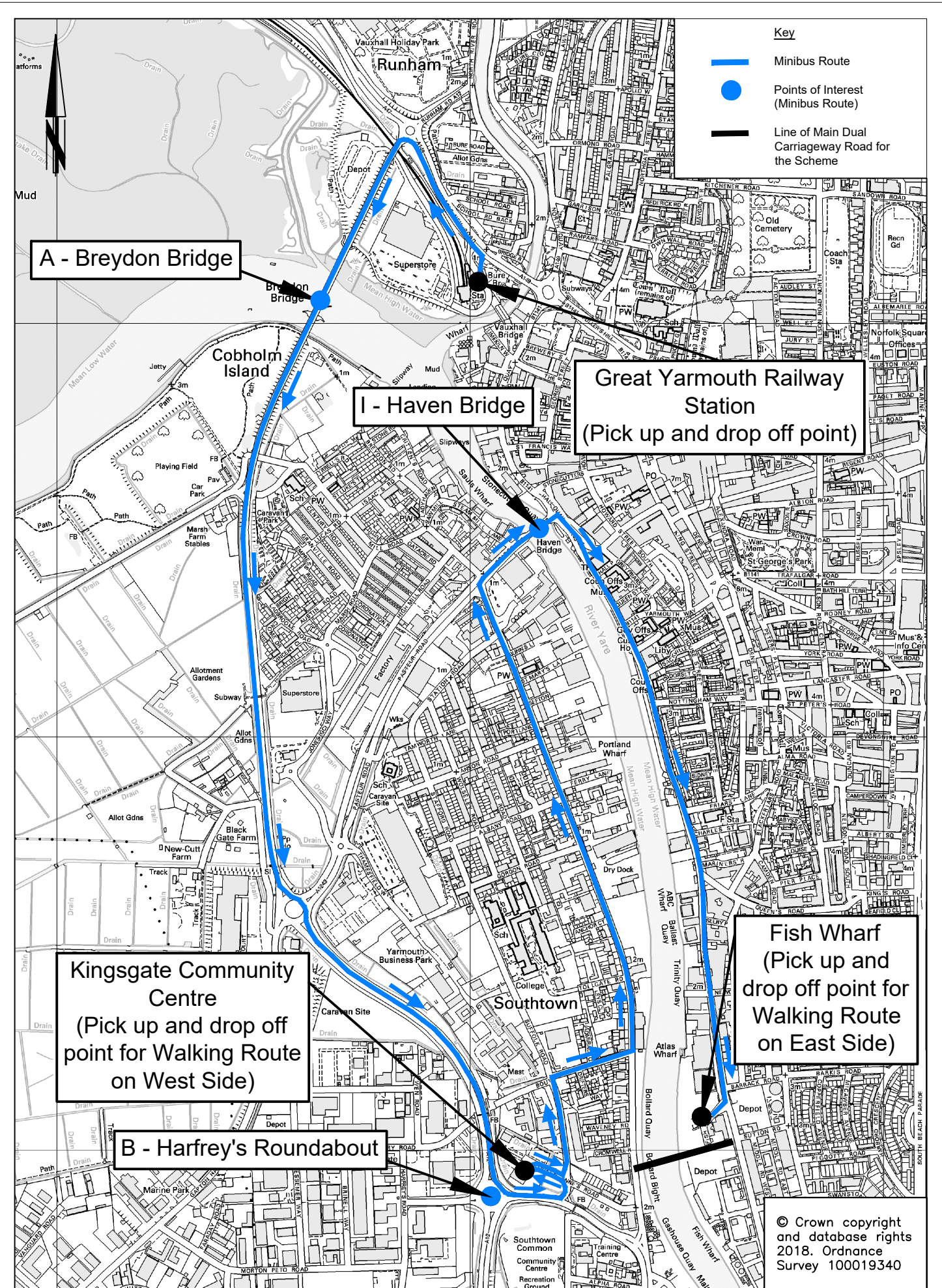
- I - Haven Bridge.

Points of Interest on Walking Route on East Side of River Yare

- J – Fish Wharf;
- K – Bridge Crossing Point on East Side;
- L – Perenco;
- M – ASCO;
- N – Swanston’s Road;
- O – Sutton Road.

2 Draft Itinerary for Accompanied Site Inspection Plans 1 to 3

This page is intentionally left blank



Key

- Minibus Route
- Points of Interest (Minibus Route)
- Line of Main Dual Carriageway Road for the Scheme

A - Breydon Bridge

I - Haven Bridge

Great Yarmouth Railway Station
(Pick up and drop off point)

Kingsgate Community Centre
(Pick up and drop off point for Walking Route on West Side)

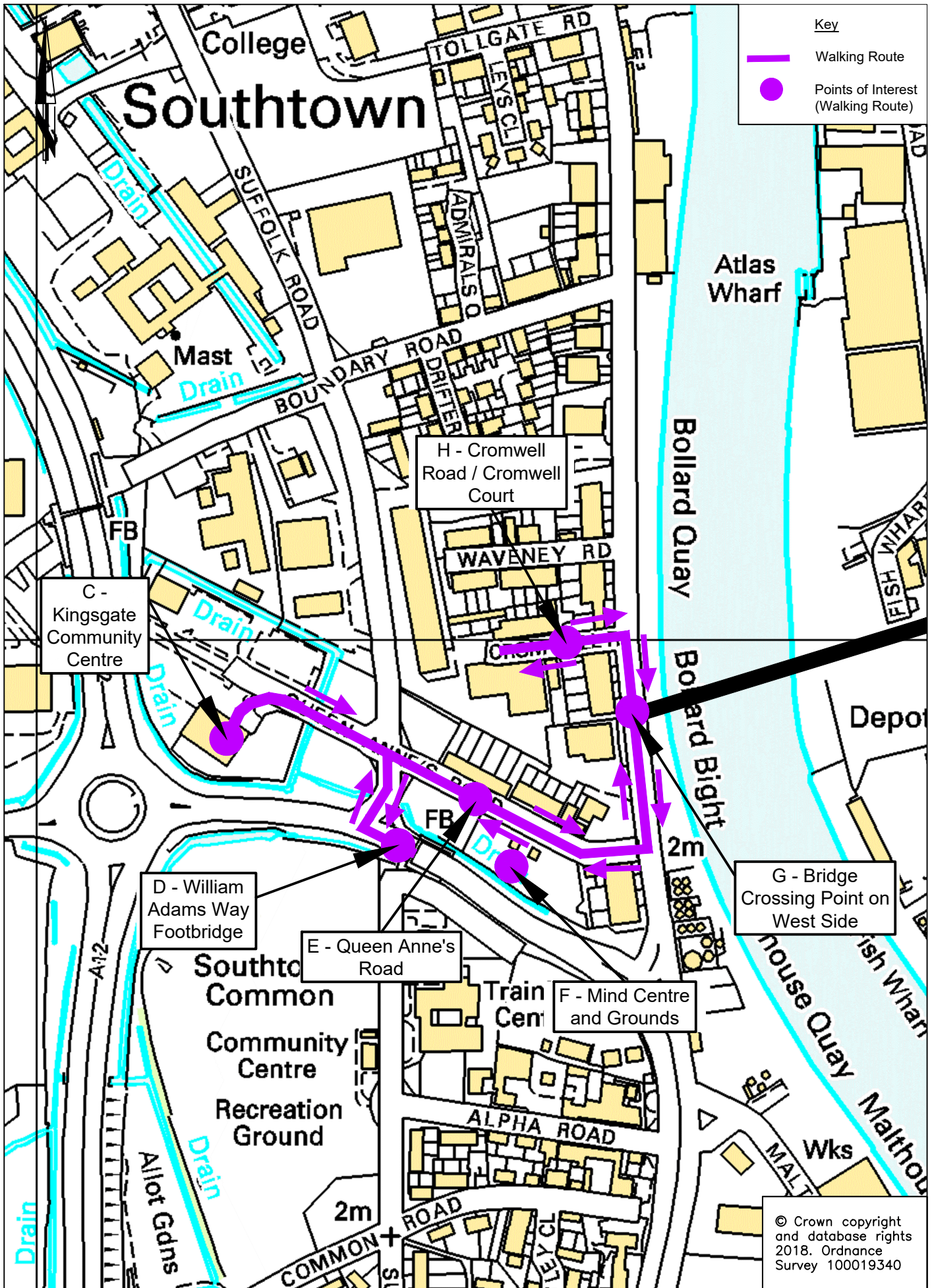
B - Harfrey's Roundabout

Fish Wharf
(Pick up and drop off point for Walking Route on East Side)

© Crown copyright and database rights 2018. Ordnance Survey 100019340

REV	DESCRIPTION	DRAWN BY	CHECKED	DATE

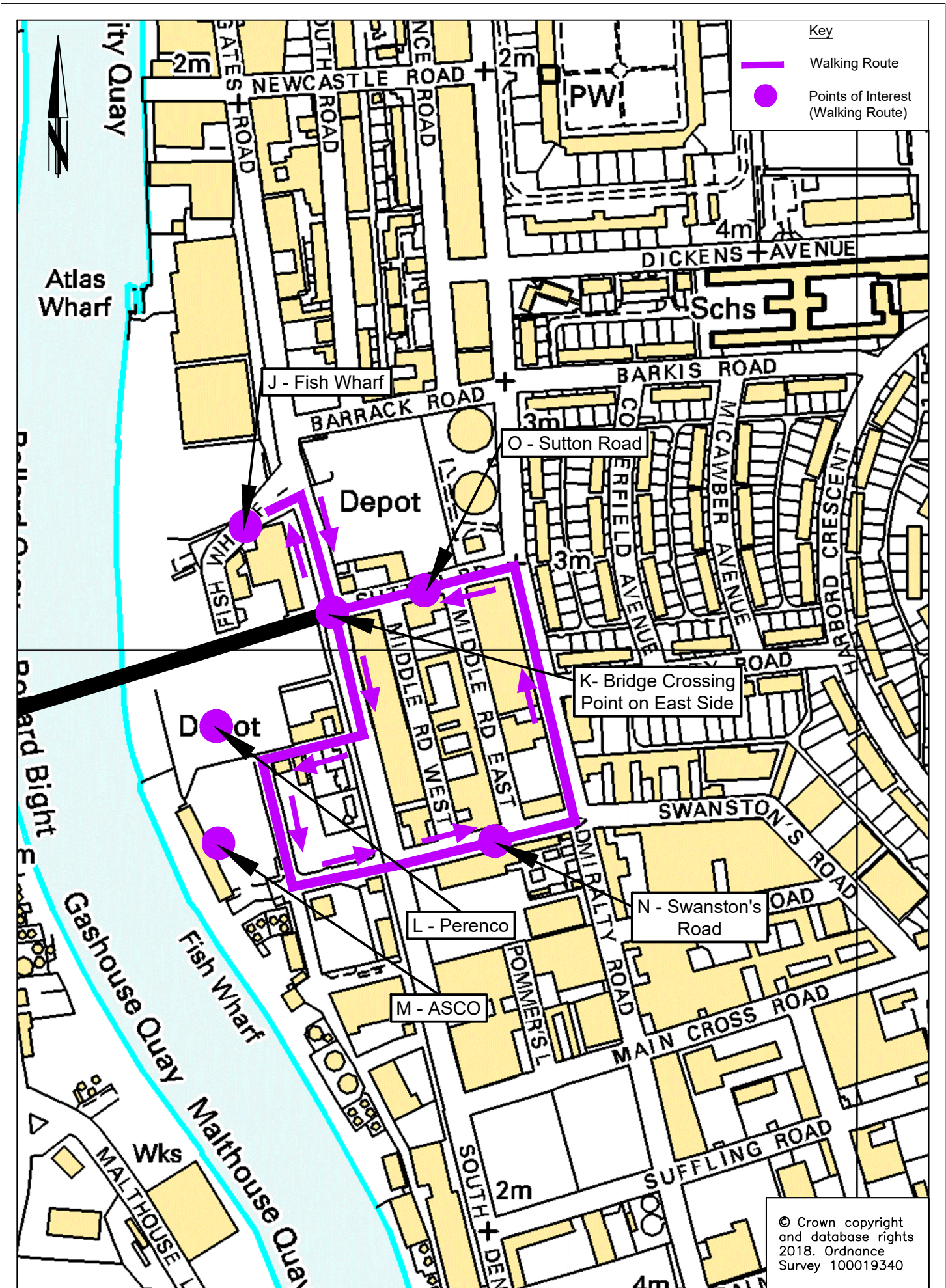
SURVEYED BY	INITIALS	DATE	DRAWING NO.
			PKAD18-MP-154
DESIGNED BY			PROJECT TITLE
			Great Yarmouth
DRAWN BY			Third River Crossing
			SCALE
CHECKED BY			FILE NO.
			PKAD18



© Crown copyright and database rights 2018. Ordnance Survey 100019340

REV	DESCRIPTION	DRAWN BY	CHECKED	DATE

INITIALS	DATE	DRAWING NO.
SURVEYED BY: OS	10/19	PK4018-MP-155
DESIGNED BY: BL	10/19	PROJECT TITLE: Great Yarmouth Third River Crossing
DRAWN BY: BL	10/19	SCALE: NTS
CHECKED BY: GB	10/19	FILE NO: PK4018



© Crown copyright and database rights 2018. Ordnance Survey 100019340

REV	DESCRIPTION	DRAWN BY	CHECKED	DATE

INITIALS	DATE	DRAWING No.
SURVEYED BY: JCF	10/19	PK4018-MP-156
DESIGNED BY: BL	10/19	PROJECT TITLE: Great Yarmouth Third River Crossing
DRAWN BY: BL	10/19	SCALE: 1:1000
CHECKED BY: GB	10/19	FILE NO: PK4018